

Church Community Services

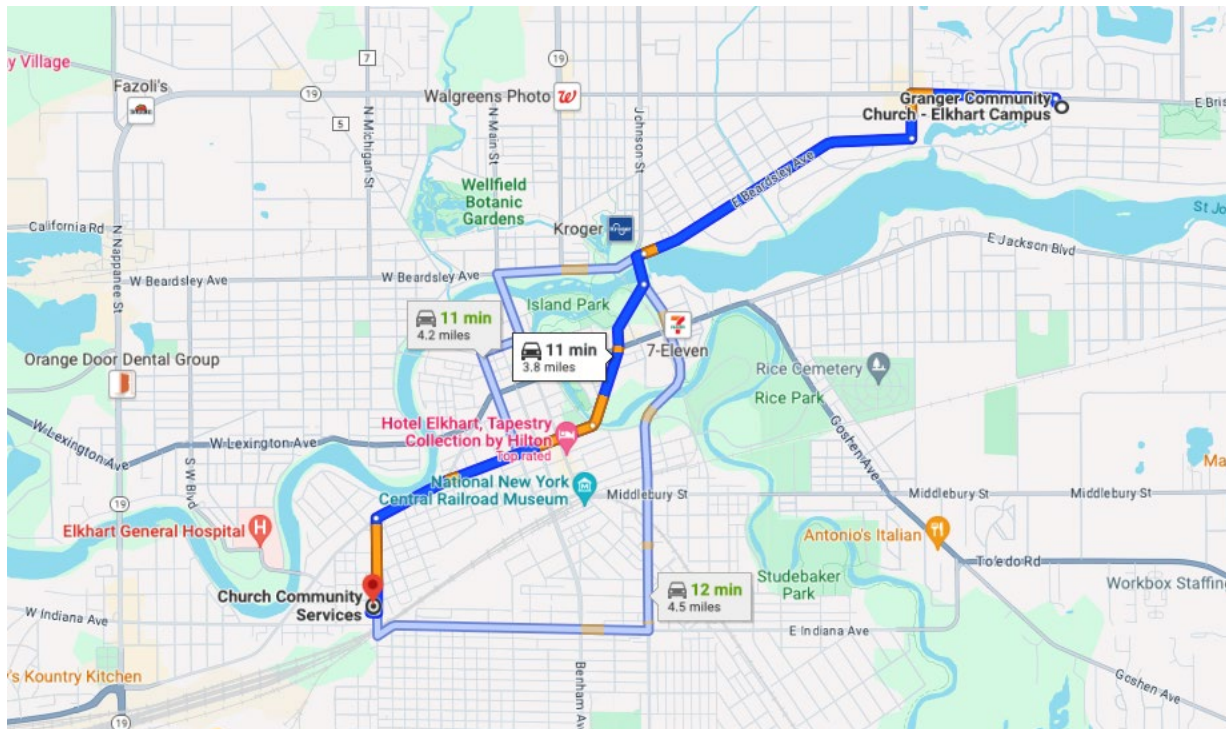
Directions:

1. Turn LEFT (west) onto E. Bristol St. .6 miles
2. Turn LEFT (south) onto Osolo Rd. .2 miles
3. Turn RIGHT (west) onto E. Beardsley Ave. 1.1 miles
4. Turn LEFT (southeast) onto Johnson St. .1 miles
5. Turn RIGHT (southwest) onto N. Elkhart Ave. .6 miles
6. Continue onto E. Franklin St. .9 miles
7. Turn LEFT (south) onto Oakland Ave. .3 miles
8. Turn RIGHT (west) 128 feet

Destination will be on the RIGHT:

Church Community Services
907 Oakland Avenue
Elkhart, IN 46516

*Parking: Volunteers can park in the Church Community Services' parking lot, located in the back corner, behind the main building.



St. Paul's United Methodist Church

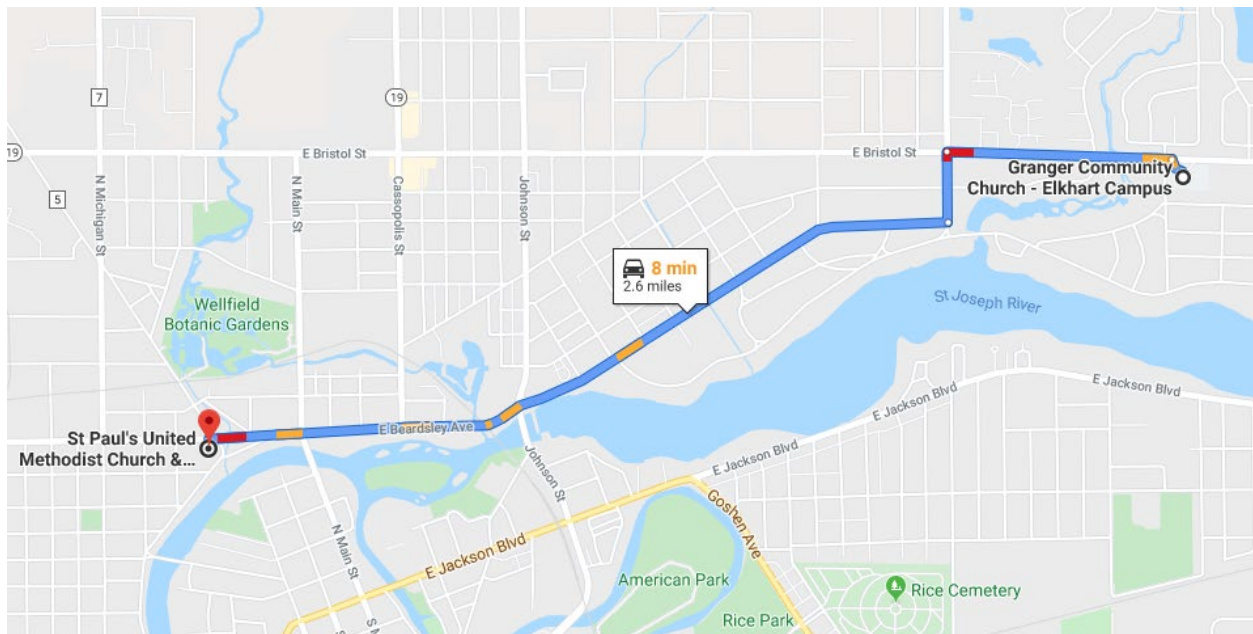
Directions:

- | | |
|---|-----------|
| 1. Turn LEFT (west) onto E. Bristol St. | .5 miles |
| 2. Turn LEFT (south) onto Osolo Rd. | .2 miles |
| 3. Turn RIGHT (west) onto E. Beardsley Ave. | 1.9 miles |
| 4. Turn LEFT (south) | 118 feet |

Destination will be on the LEFT:

St. Paul's United Methodist Church
405 West Beardsley Avenue
Elkhart, IN 46514

*Parking: Volunteers can park in the church parking lot, leaving space in front of the ramp for the truck to park.



Susanna's Kitchen & St. John's Food Pantry

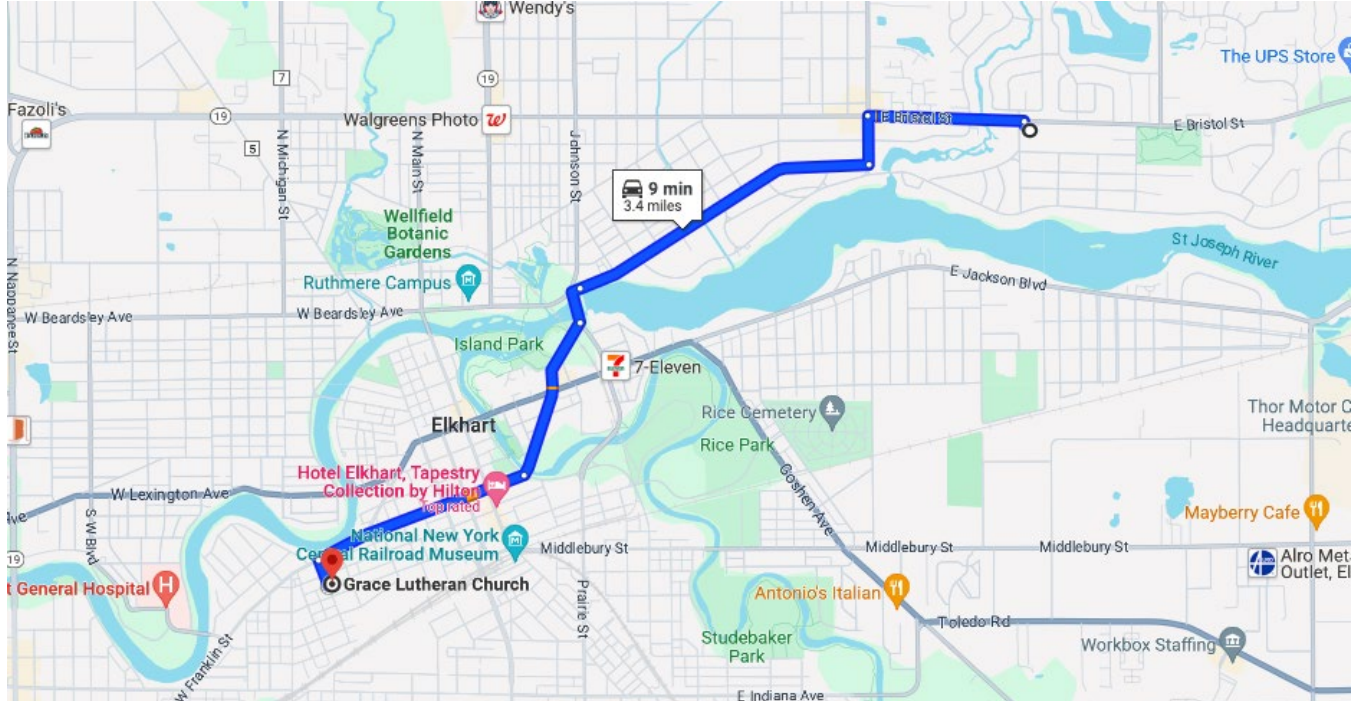
Directions:

- | | |
|--|-----------|
| 1. Turn LEFT (west) onto E. Bristol St. | .5 miles |
| 2. Turn LEFT (south) onto Osolo Rd. | .2 miles |
| 3. Turn RIGHT (west) onto E. Beardsley Ave. | 1.1 miles |
| 4. Turn LEFT (southeast) onto Johnson St. | .1 miles |
| 5. Turn RIGHT (southwest) onto N. Elkhart Ave. | .6 miles |
| 6. Continue onto E. Franklin St. | .8 miles |
| 7. Turn LEFT (southeast) onto 9th St. | 499 feet |
| 8. Turn LEFT (east) | 69 feet |

Destination will be on the LEFT:

Susanna's Kitchen - located at Grace Lutheran Church (stop 1 of 2)
831 West Marion Street
Elkhart, IN 46516

*Parking: Volunteers can park in the parking lot on the east side of the church.



Washington Gardens Apartments

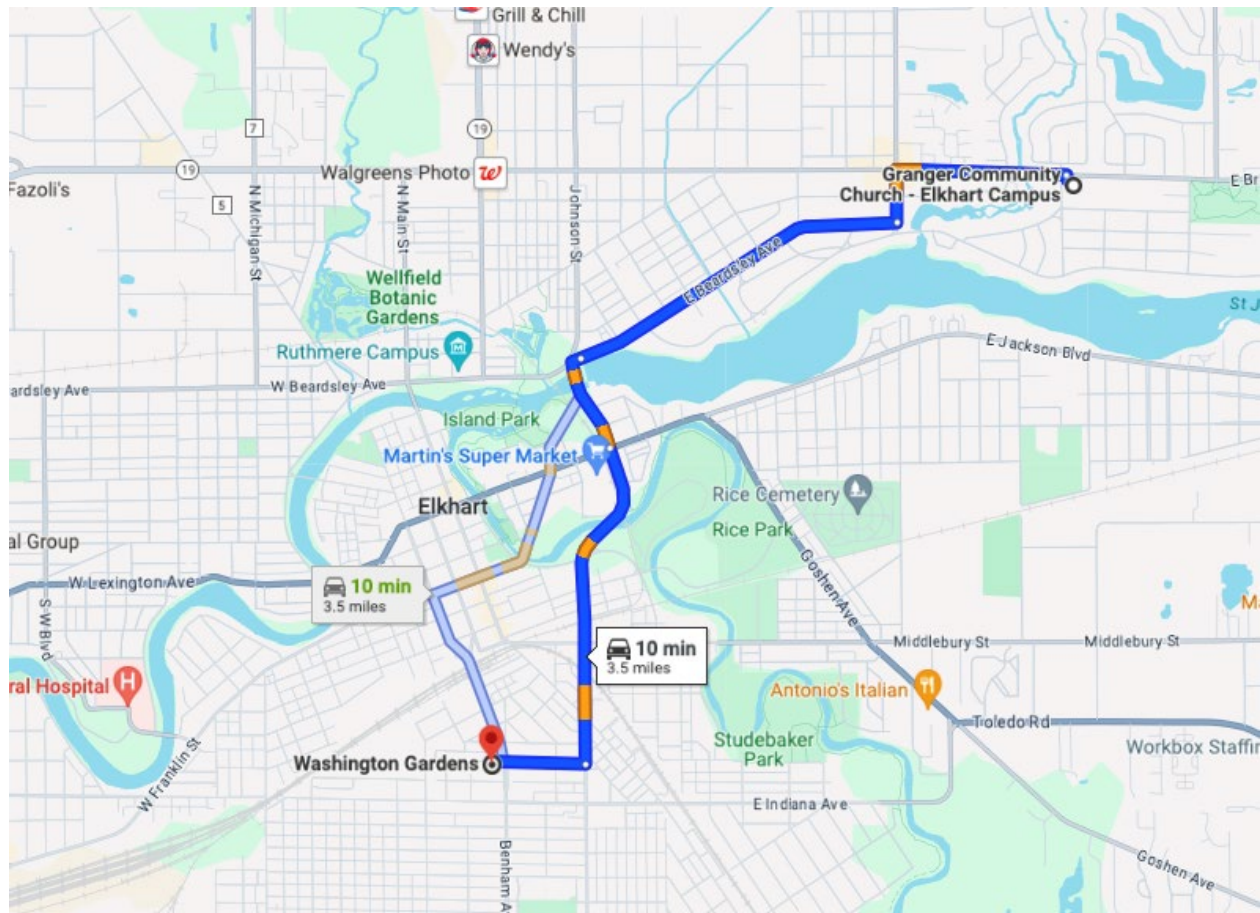
Directions:

- | | |
|---|-----------|
| 1. Turn LEFT (west) onto E. Bristol St. | .5 miles |
| 2. Turn LEFT (south) onto Osolo Rd. | .2 miles |
| 3. Turn RIGHT (west) onto E. Beardsley Ave. | 1.1 miles |
| 4. Turn LEFT (south) onto Johnson St. | .3 miles |
| 5. Continue onto Prairie St. | 1 mile |
| 6. Turn RIGHT (west) onto Chapman Ave. | .3 miles |

Destination will be on the LEFT:

Washington Gardens Apartments
321 Chapman Avenue
Elkhart, IN 46516

*Parking: Volunteers can park in the parking lot directly across from 321 Chapman Avenue.



The Window

Directions:

- | | |
|--|-----------|
| 1. Turn RIGHT (east) onto E. Bristol St. | 2.5 miles |
| 2. Turn RIGHT (south) onto CR. 17 | 6.6 miles |
| 3. Turn RIGHT (east) onto Missouri Ave. | .2 miles |
| 4. Turn RIGHT (northwest) onto CR. 45 | .8 miles |
| 5. Continue onto Lincolnway W. / W. Wilden Ave. | 2.5 miles |
| 6. Turn RIGHT (south) onto N. Main St. | .3 miles |
| 7. Continue onto N. 3 rd St. | .6 miles |
| 8. Turn LEFT (east) into the parking lot behind "The Window" | |

Destination will be on the LEFT:

The Window
223 South Main Street
Goshen, IN 46526

*Parking: These directions will take volunteers to the parking lot behind "The Window." Volunteers can park in the public parking lot behind the business off Third Street.

