

100 Center High Rise Apartments

Directions:

- | | |
|---|----------|
| 1. Turn RIGHT (west) onto E. University Dr. | .4 miles |
| 2. Turn LEFT (south) onto N. Main St. | 4 miles |
| 3. Turn RIGHT (west) onto W. Front St. | .1 mile |
| 4. At the traffic circle, continue straight to stay on W. Front St. | .3 miles |
| 5. Continue onto Island View Ln. | 295 feet |
| 6. Turn LEFT (south) onto N. Center St. | 102 feet |
| 7. Turn LEFT | .1 miles |

Destination will be on the LEFT:

100 Center High Rise Apartments
100 North Center Street
Mishawaka, IN 46544

*Parking: Volunteers can park in the back of the building and along the street.



Catholic Charities

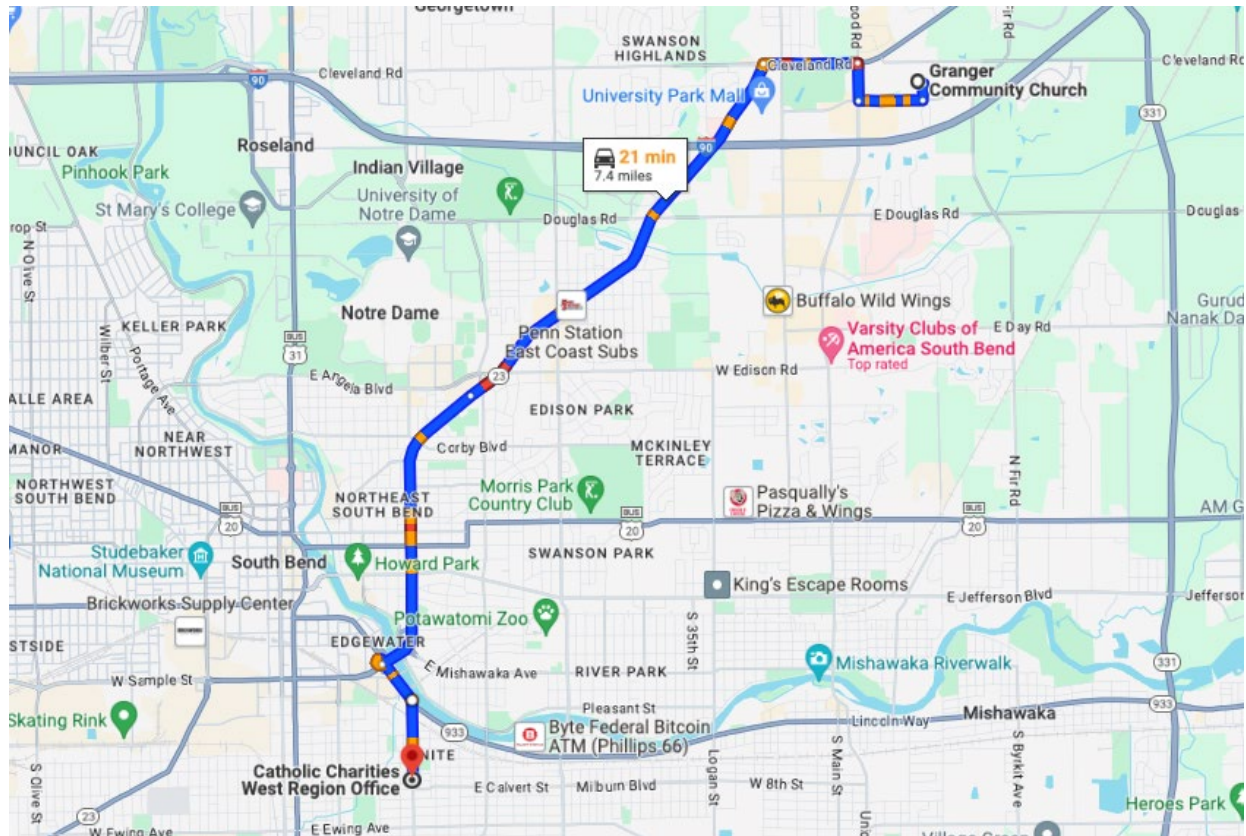
Directions:

- | | |
|---|-----------|
| 1. Turn RIGHT (west) onto E. University Dr. | .4 miles |
| 2. Turn RIGHT (north) onto N. Main St. | .2 miles |
| 3. Turn LEFT (west) onto IN-23 S. / W. Cleveland Rd. | .6 miles |
| 4. Turn LEFT (southwest) onto IN-23 S. | 3.0 miles |
| 5. Continue STRAIGHT onto IN-23 N. | 2.0 miles |
| 6. Merge onto IN-933 S. / Lincolnway E. via the ramp to Mishawaka | .4 miles |
| 7. Turn RIGHT (south) onto Miami St. | .5 miles |

Destination will be on the RIGHT:

**Catholic Charities
1817 Miami Street
South Bend, IN 46613**

*Parking: Volunteers can park in the Catholic Charities' parking lot on Miami Street. Additional parking is available in the St. Matthew's School parking lot behind the Catholic Charities building on Milton Street.



Center for the Homeless

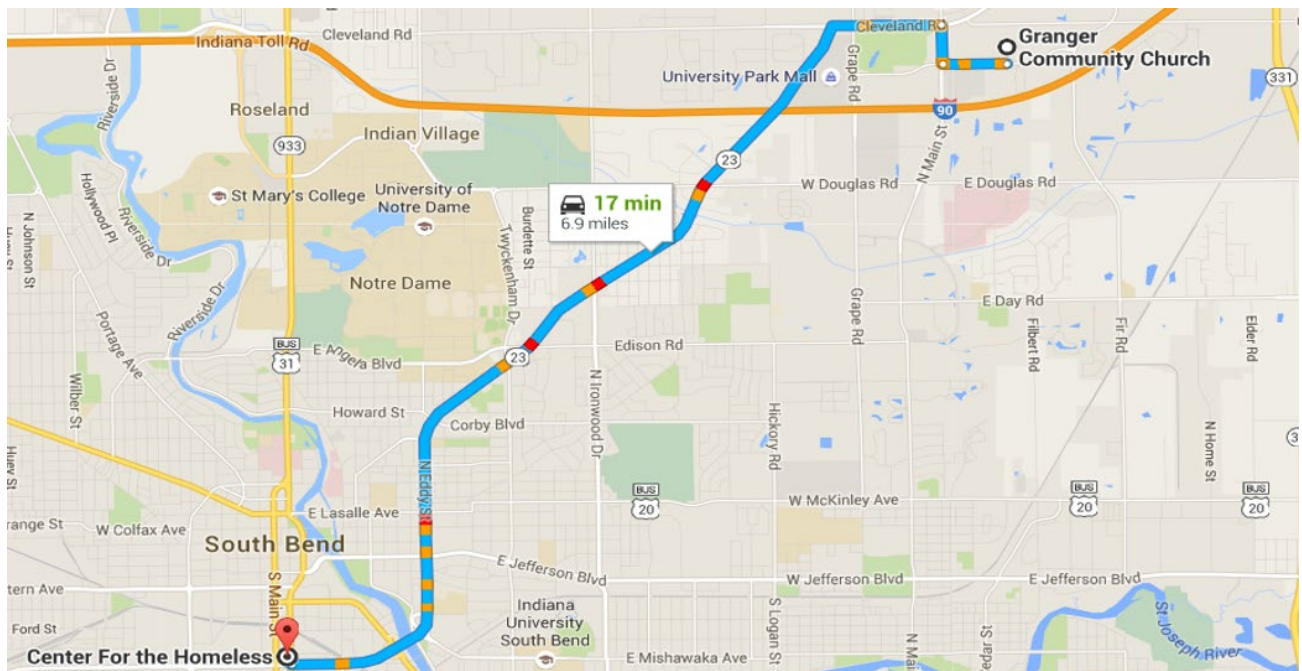
Directions:

- | | |
|---|-----------|
| 1. Turn RIGHT (west) onto E. University Dr. | .4 miles |
| 2. Turn RIGHT (north) onto N. Main St. | .2 miles |
| 3. Turn LEFT (west) onto W. Cleveland Rd. | .6 miles |
| 4. Turn LEFT (south) onto IN-23 S. | 5.6 miles |
| 5. Turn RIGHT (west) onto S. Michigan St. | 276 feet |

Destination will be on the LEFT:

Center for the Homeless
813 South Michigan Street
South Bend, IN 46601

*Parking: Volunteers can park in the parking lot on the south side of the building, along Michigan Avenue or at the Veteran's Center just north of the Center for the Homeless building. Please meet the truck on Debbie Lane; the driveway in between the Center for the Homeless and the Robert L Miller Veteran's Center (by the basketball courts).



Chicago Trail Village Apartments (A Division of Hamilton Communities) – New Carlisle

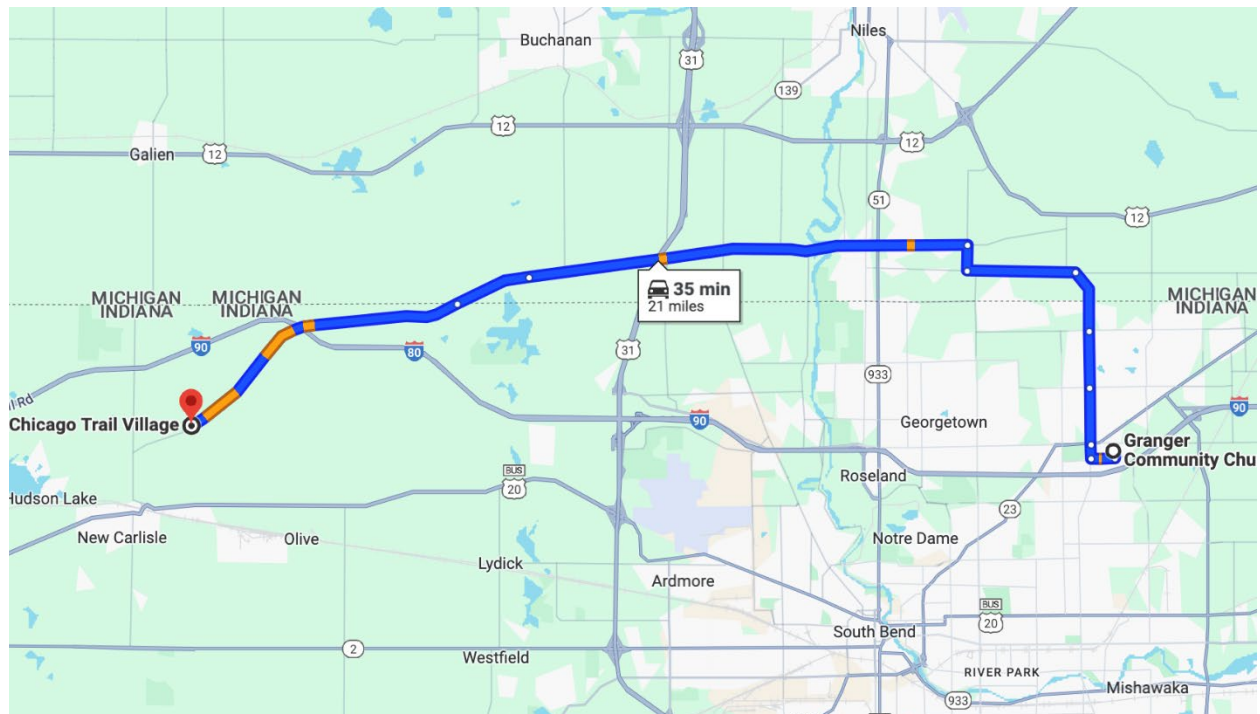
Directions:

- | | |
|--|-----------|
| 1. Turn RIGHT (west) onto E. University Dr. | .4 miles |
| 2. Turn RIGHT (north) onto N. Main St. | .2 miles |
| 3. Continue onto Gumwood Rd. | 1 mile |
| 4. At the traffic circle, continue straight to stay on Gumwood Rd. | 1 mile |
| 5. At the 2nd traffic circle, continue straight to stay on Gumwood Rd. | 1.1 miles |
| 6. At the 3rd traffic circle, take the 2nd exit onto Redfield St. | 1.9 miles |
| 7. Turn RIGHT (north) onto Ironwood Dr. | .4 miles |
| 8. Turn LEFT (west) onto E. Bertrand Rd. | 7.8 miles |
| 9. Continue onto W. Chicago Rd. | 1.4 miles |
| 10. Continue onto Chicago Trail | 5.5 miles |
| 11. Turn RIGHT (north) | 207 feet |
| 12. Turn RIGHT (east) | 164 feet |

Destination will be on the LEFT:

Chicago Trails
31869 Chicago Trail
New Carlisle, IN 46552

*Parking: Volunteers can park around the perimeter of the Community Building.



Christian Service Center of Niles

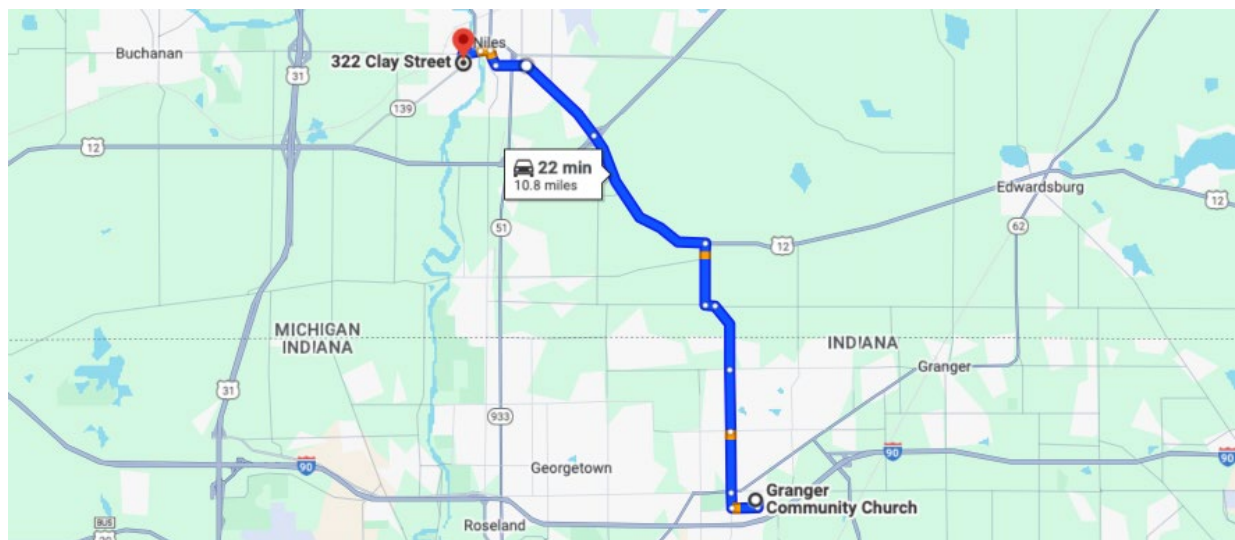
Directions:

- | | |
|---|-----------|
| 1. Turn RIGHT (west) onto E. University Dr. | .4 miles |
| 2. Turn RIGHT (north) onto N. Main St. | .2 miles |
| 3. Continue onto Gumwood Rd. | 1 mile |
| 4. At the traffic circle, continue straight to stay on Gumwood Rd. | 1 mile |
| 5. At the 2 nd traffic circle, continue straight to stay on Gumwood Rd. | 1.1 miles |
| 6. At the 3 rd traffic circle, take the 2 nd exit onto Redfield St. | .2 miles |
| 7. Turn RIGHT (north) onto Gumwood Rd. | 1 mile |
| 8. Turn LEFT (west) onto US-12 W. | 2.7 miles |
| 9. Continue onto E. Main St. | 1.6 miles |
| 10. Take a slight LEFT (west) onto Cherry St. | .5 miles |
| 11. Turn RIGHT (north) onto S. Fifth St. | .3 miles |
| 12. Turn LEFT (west) onto Broadway | .2 miles |
| 13. Continue onto Grant St. | .3 miles |
| 14. Turn LEFT (south) onto S. State St. | .1 miles |
| 15. Turn LEFT (east) | 82 feet |

Destination will be on the LEFT:

Christian Service Center of Niles
322 Clay Street
Niles, MI 49120

*Parking: Volunteers can park across the street at the St. Mary's Church parking lot, accessed from State Street.



Edwardsburg Food Pantry

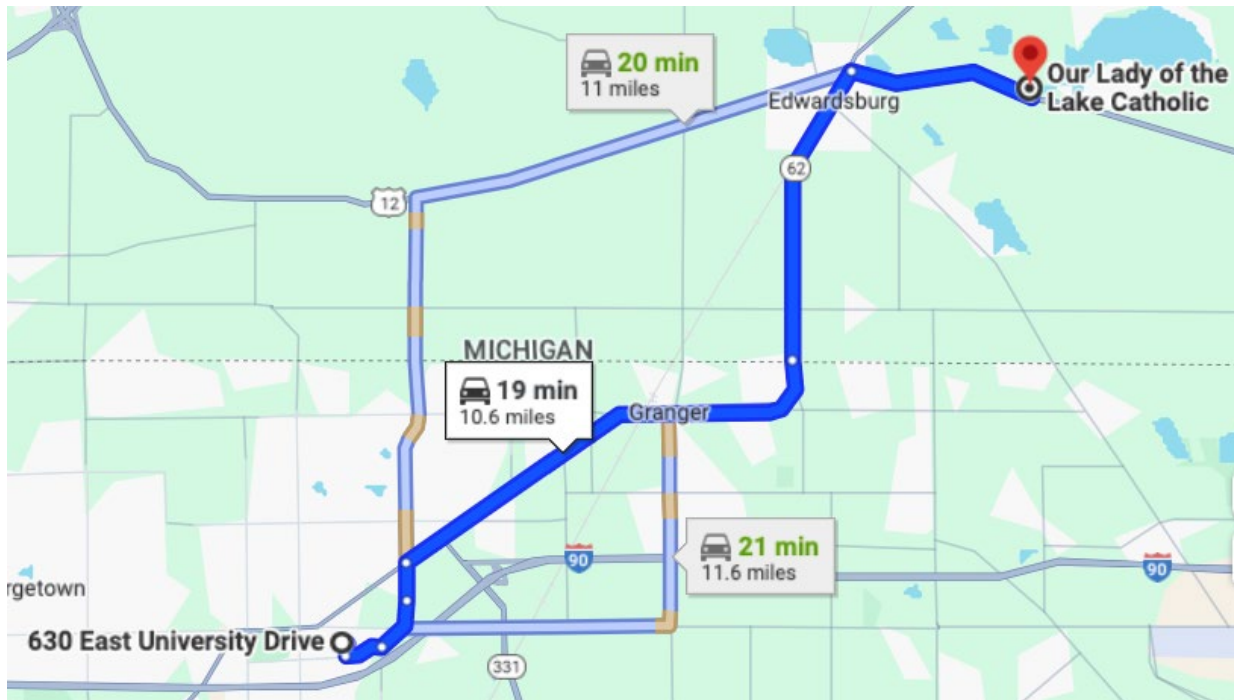
Directions:

- | | |
|--|-----------|
| 1. Turn LEFT (east) onto E. University Dr. | .4 miles |
| 2. Turn LEFT (north) onto Fir Rd. | .9 miles |
| 3. Turn RIGHT (east) onto IN-23 N. | 4.5 miles |
| 4. Continue onto M-62 N. | 2.9 miles |
| 5. Turn RIGHT (east) onto US-12 E. | 1.8 miles |
| 6. Turn LEFT (north) onto Lane Rd. | 482 feet |

Destination will be on the LEFT:

**Edwardsburg Food Pantry
(Located at Our Lady of the Lake Church)
24832 US-12
Edwardsburg, MI 49112**

*Parking: Volunteers can park in the parking lot on the west side of the building.



Fairington Apartments

Directions:

- | | |
|---|-----------|
| 1. Turn RIGHT (west) onto E. University Dr. | .4 miles |
| 2. Turn LEFT (south) onto N. Main St. | 4.0 miles |
| 3. Continue onto N. Church St. | 0.6 miles |
| 4. Continue STRAIGHT onto Union St. | 0.8 miles |
| 5. Continue onto Bremen Hwy. | 1.5 miles |
| 6. Turn RIGHT (west) on Jackson Rd. | 2.8 miles |
| 7. Turn RIGHT (north) onto E. Fairington Circle | 240 feet |
| 8. Turn LEFT (west) to stay on E. Fairington Circle | 390 feet |

Destination will be on the RIGHT:

Fairington Apartments
1220 Fairington Circle
South Bend, IN 46614

*Parking: Volunteers may park in any available parking spot and meet for orientation in front of the main office, across from building 1215.



Family Christian Development Center (The Center) & Main Street Manor Apartments

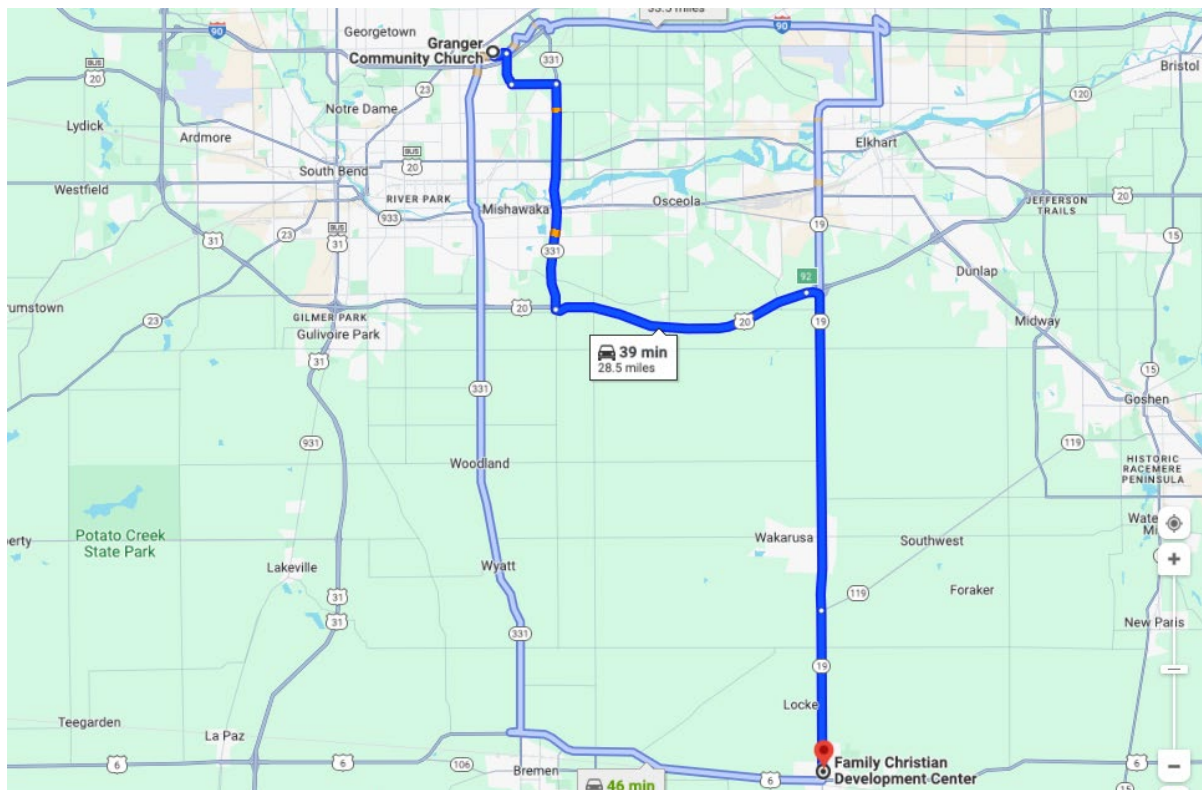
Directions:

- | | |
|---|-----------|
| 1. Turn LEFT (east) onto E. University Dr. | .4 miles |
| 2. Turn RIGHT (south) onto Fir Rd. | .9 miles |
| 3. Turn LEFT (east) onto Douglas Rd. | 1.2 miles |
| 4. Turn RIGHT (south) onto IN-331 S. | 6 miles |
| 5. Turn LEFT (east) to merge onto US-20 E. | 7 miles |
| 6. Turn RIGHT (south) on exit 92 to merge onto IN-19 S. | 8.7 miles |
| 7. At the traffic circle, take the 2nd exit to stay on IN-19 S. | 4.3 miles |
| 8. Turn LEFT (east) onto E. Marion St. | 207 feet |

Destination will be on the RIGHT:

Family Christian Development Center (The Center) & Main Street Manor (located in the same building) 107 East Marion Street Nappanee, IN 46550

*Parking: Volunteers can park in The Center parking lot and will meet in the back of the building at the loading dock. The boxes for The Center will be unloaded first.



Food Bank of Northern Indiana

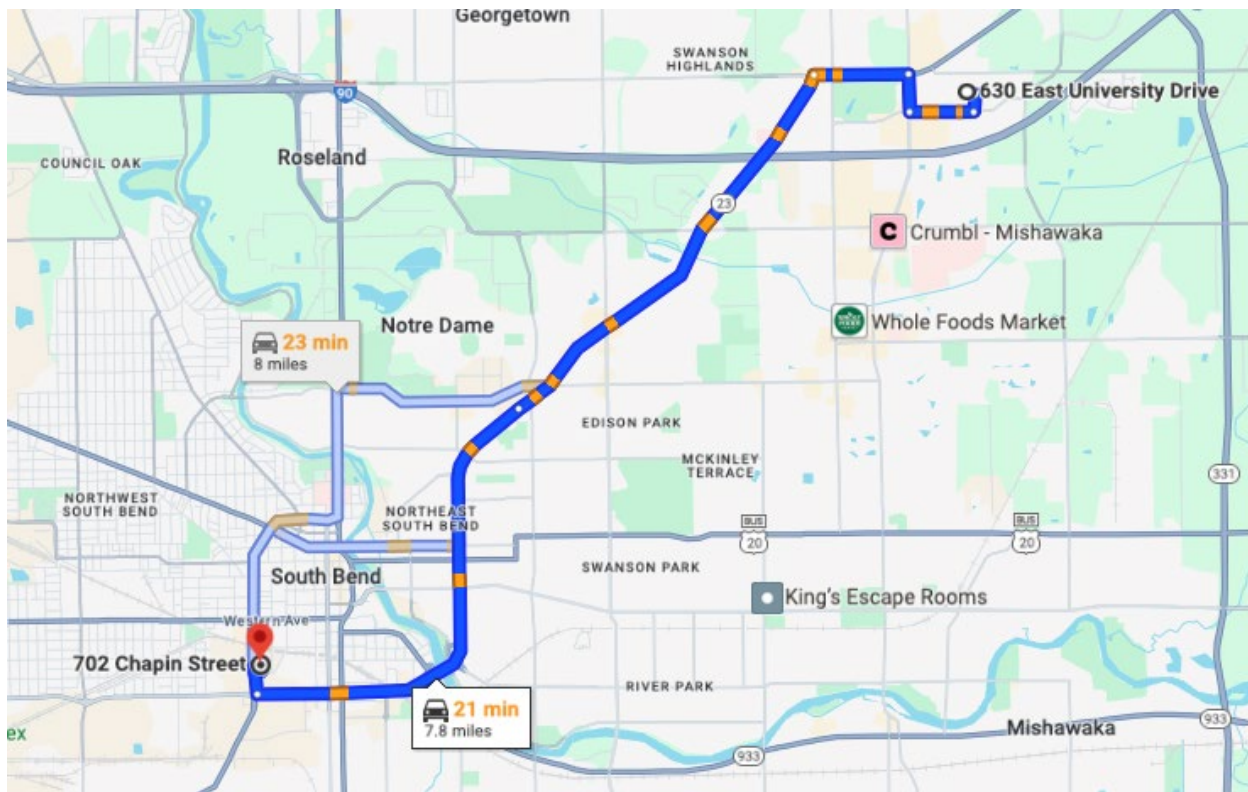
Directions:

- | | |
|---|-----------|
| 1. Turn RIGHT (west) onto E. University Dr. | .4 miles |
| 2. Turn RIGHT (north) onto N. Main St. | .2 miles |
| 3. Turn LEFT (west) onto IN-23 S/W. Cleveland Rd. | .6 miles |
| 4. Turn LEFT (southwest) onto IN-23 S. | 3 miles |
| 5. Continue STRAIGHT onto IN-23 N. | 3.2 miles |
| 6. Turn RIGHT (north) onto Chapin St. | .2 miles |
| 7. Turn RIGHT (north) | 72 feet |

Destination will be on the LEFT:

Food Bank of Northern Indiana
702 Chapin Street
South Bend, IN 46601

*Parking: Volunteers can park in the main parking lot located on the south side of the building and enter through the main entrance.



Four Flags Plaza

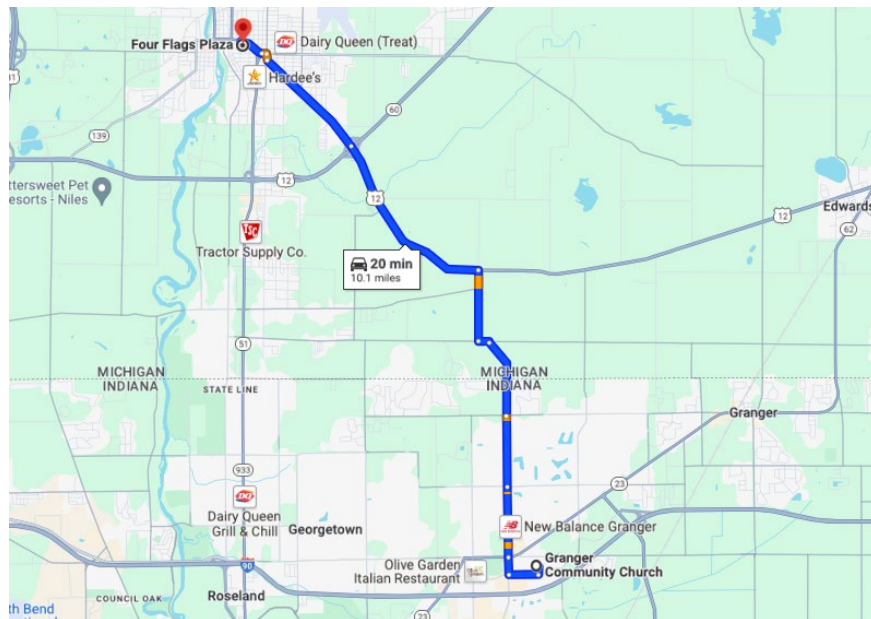
Directions:

- | | |
|--|-----------|
| 1. Turn RIGHT (west) onto E. University Dr. | .4 miles |
| 2. Turn RIGHT (north) onto N. Main St. | .2 miles |
| 3. Continue onto Gumwood Rd. | 1 mile |
| 4. At the traffic circle continue STRAIGHT to stay on Gumwood Rd. | 1 mile |
| 5. At the 2nd traffic circle, continue STRAIGHT to stay on Gumwood Rd. | 1.1 miles |
| 6. At the 3rd traffic circle, take the 2nd exit onto Redfield St. | .2 miles |
| 7. Turn RIGHT (north) onto Gumwood Rd. | 1 mile |
| 8. Turn LEFT (west) onto US-12 W. | 2.7 miles |
| 9. Continue onto E. Main St. | 1.7 miles |
| 10. Continue onto S. 13th St. | .1 miles |
| 11. Turn LEFT (west) onto Oak St. | 351 feet |
| 12. Continue onto E. Main St. | .3 miles |
| 13. Turn LEFT (south) onto N. 7th St. | 282 feet |

Destination will be on the LEFT:

**Four Flags Plaza
17 North 7th Street
Niles, MI 49120**

*Parking: Volunteers can park in the visitors' parking lot on the north side of the building or along the street.



Gateway Plaza Apartments

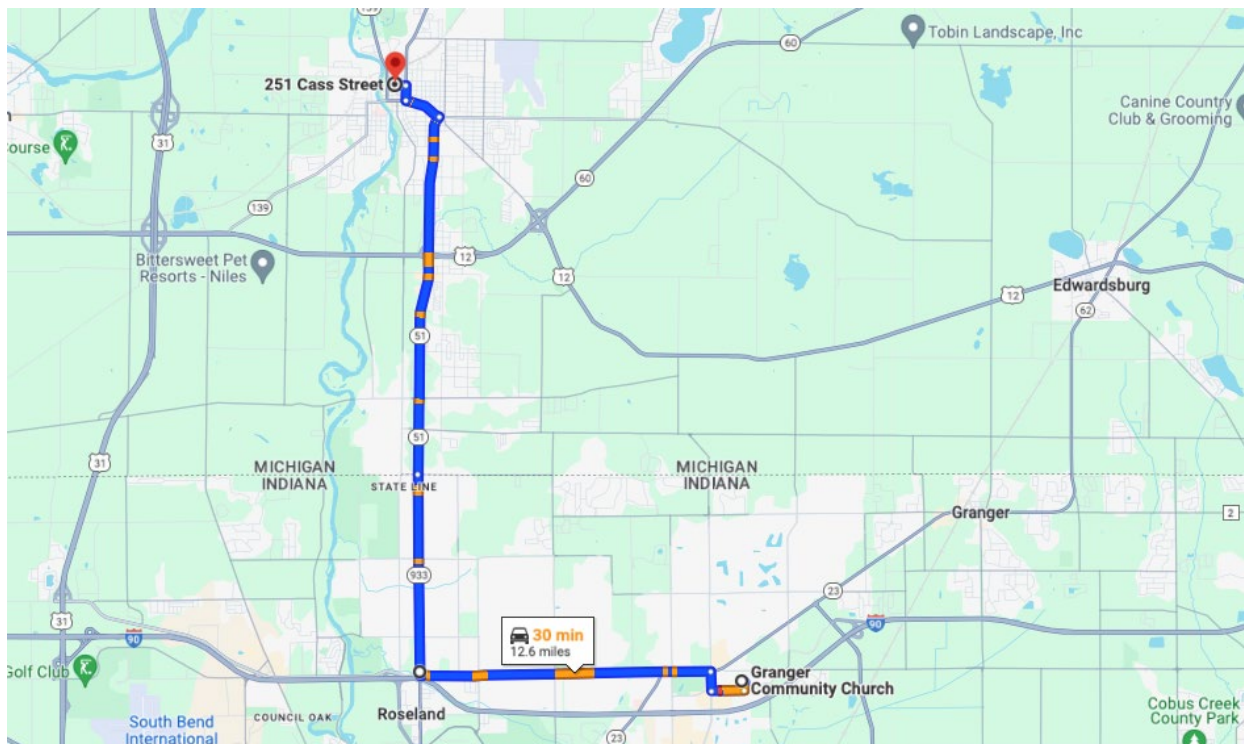
Directions:

- | | |
|--|-----------|
| 1. Turn RIGHT (west) onto E. University Dr. | .4 miles |
| 2. Turn RIGHT (north) onto N. Main St. | .2 miles |
| 3. Turn LEFT (west) onto IN-23 S. / W. Cleveland Rd. | 3.7 miles |
| 4. Turn RIGHT (north) onto IN-933 N. | 2.6 miles |
| 5. Continue onto M-51 N. | 4.6 miles |
| 6. Turn LEFT (west) onto E. Main St. | .5 miles |
| 7. Turn RIGHT (north) onto N. 5 th St. | .2 miles |
| 8. Turn LEFT (west) onto Cass St. | .1 mile |
| 9. Turn RIGHT (north) onto N. 3rd St. | 210 feet |
| 10. Turn LEFT (west) | 125 feet |

Destination will be on the LEFT:

Gateway Plaza Apartments
251 Cass Street
Niles, MI 49120

*Parking: Volunteers can park around the building along the street.



Helping Hands of Cass County

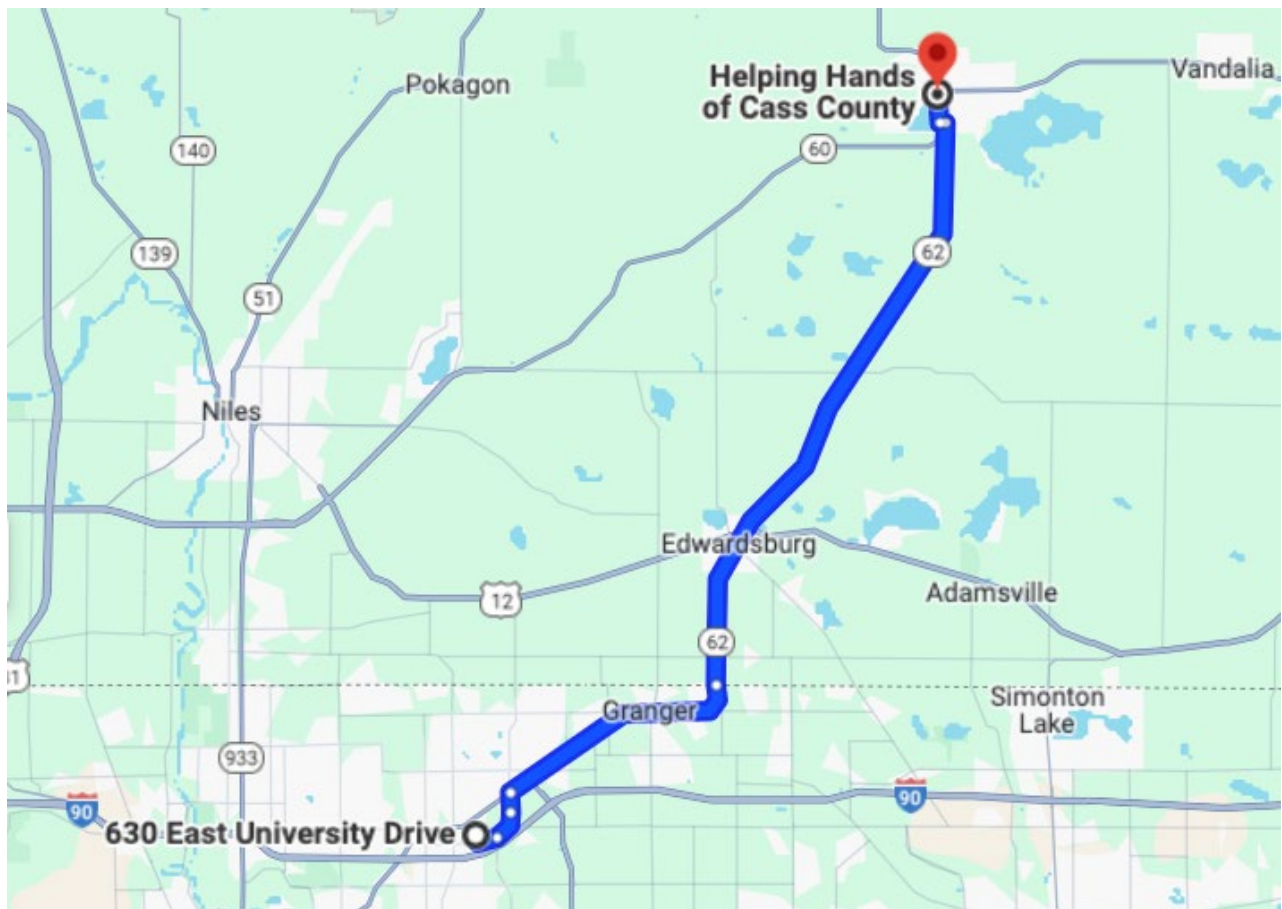
Directions:

- | | |
|--|------------|
| 1. Turn LEFT (east) onto E. University Dr. | .4 miles |
| 2. Turn LEFT (north) onto N. Fir Rd. | .5 miles |
| 3. Continue STRAIGHT to stay on N. Fir Rd. | .4 miles |
| 4. Turn RIGHT (northeast) onto IN-23 N. | 4.5 miles |
| 5. Continue onto M-62 N. | 11.1 miles |
| 6. Turn LEFT (west) onto Reed St. | .1 miles |
| 7. Turn RIGHT (north) onto S. Broadway St. | .5 miles |

Destination will be on the LEFT:

Helping Hands of Cass County
130 South Broadway Street
Cassopolis, MI 49031

*Parking: Volunteer parking is available on the street.



Hope Ministries

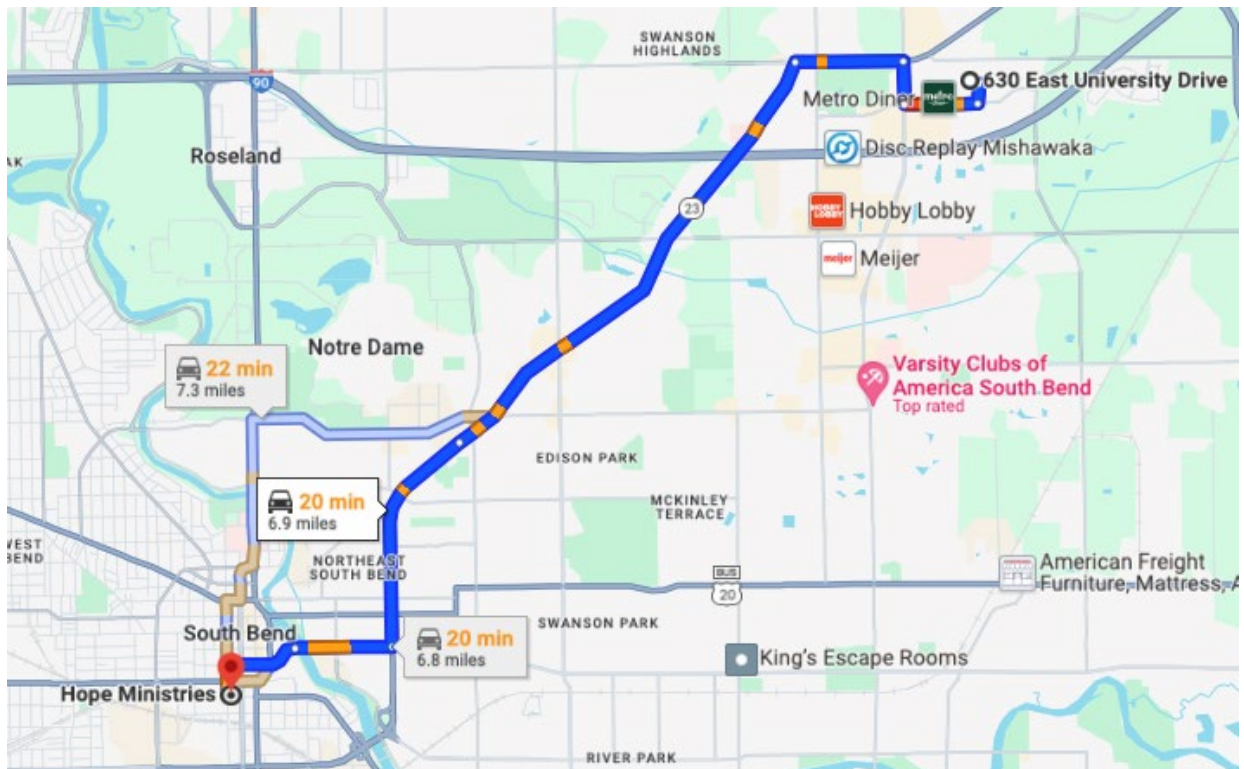
Directions:

- | | |
|--|-----------|
| 1. Turn RIGHT (west) onto E. University Dr. | .4 miles |
| 2. Turn RIGHT (north) onto N. Main St. | .2 miles |
| 3. Turn LEFT (west) onto IN-23 S/W Cleveland Rd. | .6 miles |
| 4. Turn LEFT (south) onto IN-23 S. | 3 miles |
| 5. Continue straight onto IN-23 S. | 1.4 miles |
| 5. Turn RIGHT (west) onto E. Jefferson Blvd. | .6 miles |
| 6. Continue onto E. Wayne St. | .4 miles |
| 7: Turn LEFT (south) onto S. Lafayette Blvd. | .1 miles |

Destination will be on the LEFT:

Hope Ministries
432 South Lafayette Boulevard
South Bend, IN 46601

*Parking: Parking is available on the north side of the building. Street parking is also available on Lafayette Boulevard and Monroe Street. Volunteers will meet at the “Kitchen Entrance” awning. Please wait in the vestibule for more instructions.



Karl King Tower Apartments

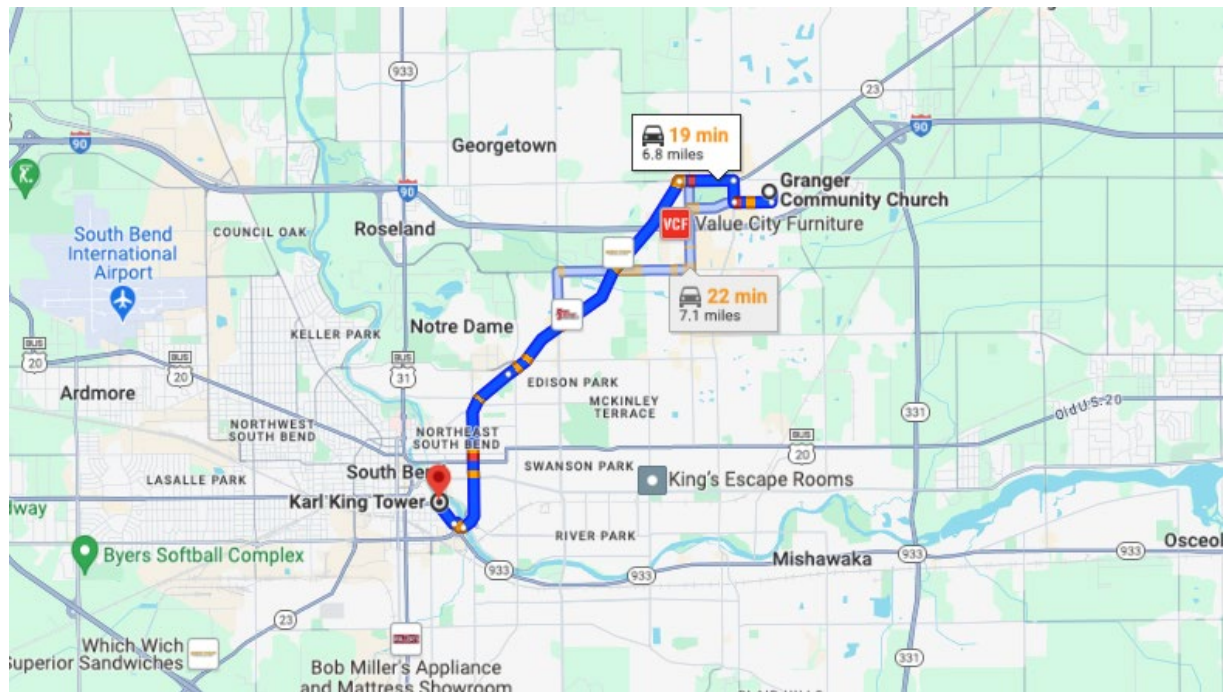
Directions:

- | | |
|--|----------|
| 1. Turn RIGHT (west) onto E. University Dr. | .4 miles |
| 2. Turn RIGHT (north) onto N. Main St. | .2 miles |
| 3. Turn LEFT (west) onto IN-23 S. / W. Cleveland Rd. | .6 miles |
| 4. Turn LEFT (south) onto IN-23 S. | 3 miles |
| 5. Continue STRAIGHT onto IN-23 N. | 2 miles |
| 6. Take the Lincolnway E. N. Ramp | .1 miles |
| 7. Merge onto Lincoln Way / Lincolnway E. | .3 miles |
| 8. Turn RIGHT | 75 feet |

Destination will be on the RIGHT:

Karl King Tower Apartments
515 East Monroe Street
South Bend, IN 46601

*Parking: Volunteers can park in the east parking lot. Enter on the north side of the building.



M.A.C. Food Pantry

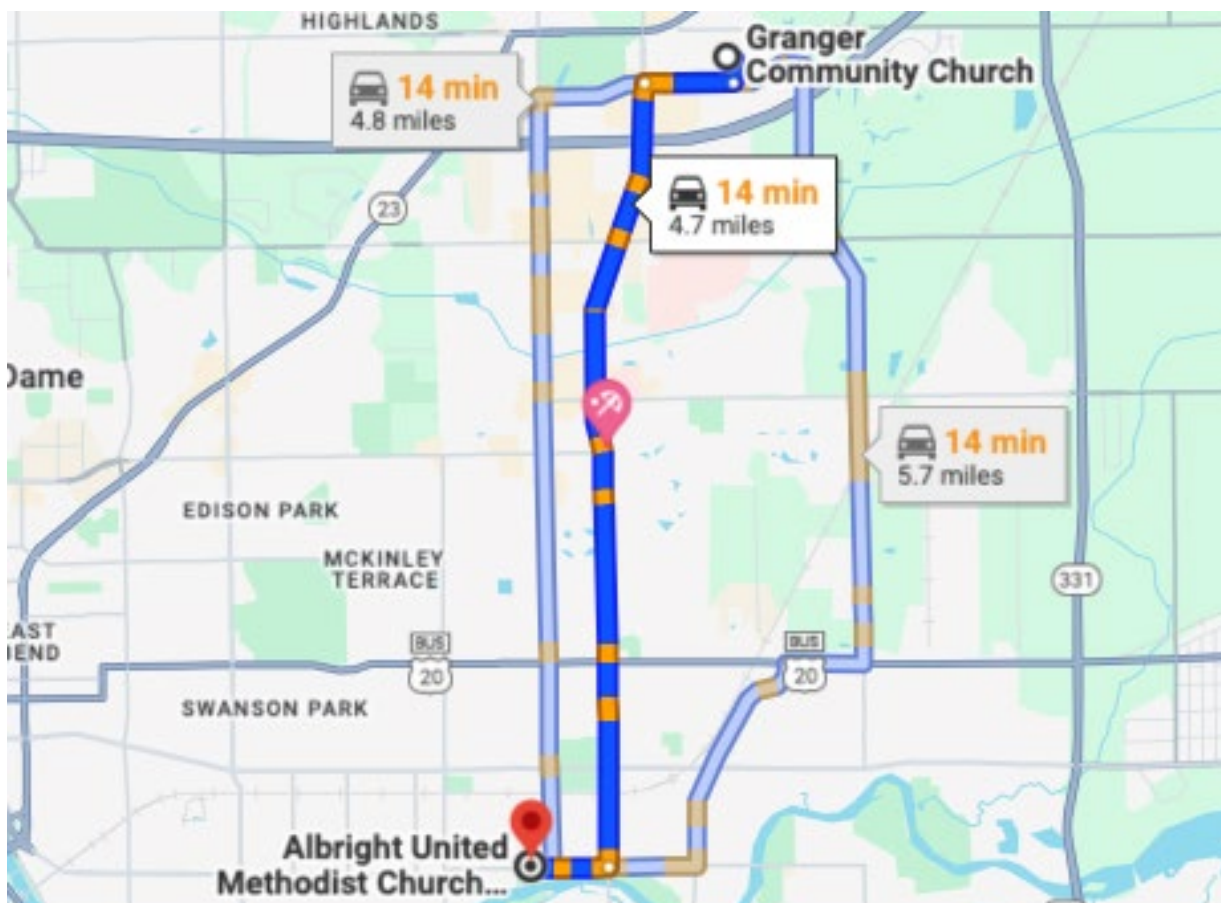
Directions:

- | | |
|---|-----------|
| 1. Turn RIGHT (west) onto E. University Dr. | .4 miles |
| 2. Turn LEFT (south) onto N. Main St. | 3.8 miles |
| 3. Turn RIGHT (west) onto W. Mishawaka Ave. | .4 miles |

Destination will be on the RIGHT:

M.A.C. Food Pantry
(Located at Albright United Methodist Church)
504 West Mishawaka Avenue
Mishawaka, IN 46545

*Parking: Volunteers can park in the church parking lot across the street on Charlotte Ave.



Mill Pond Apartments

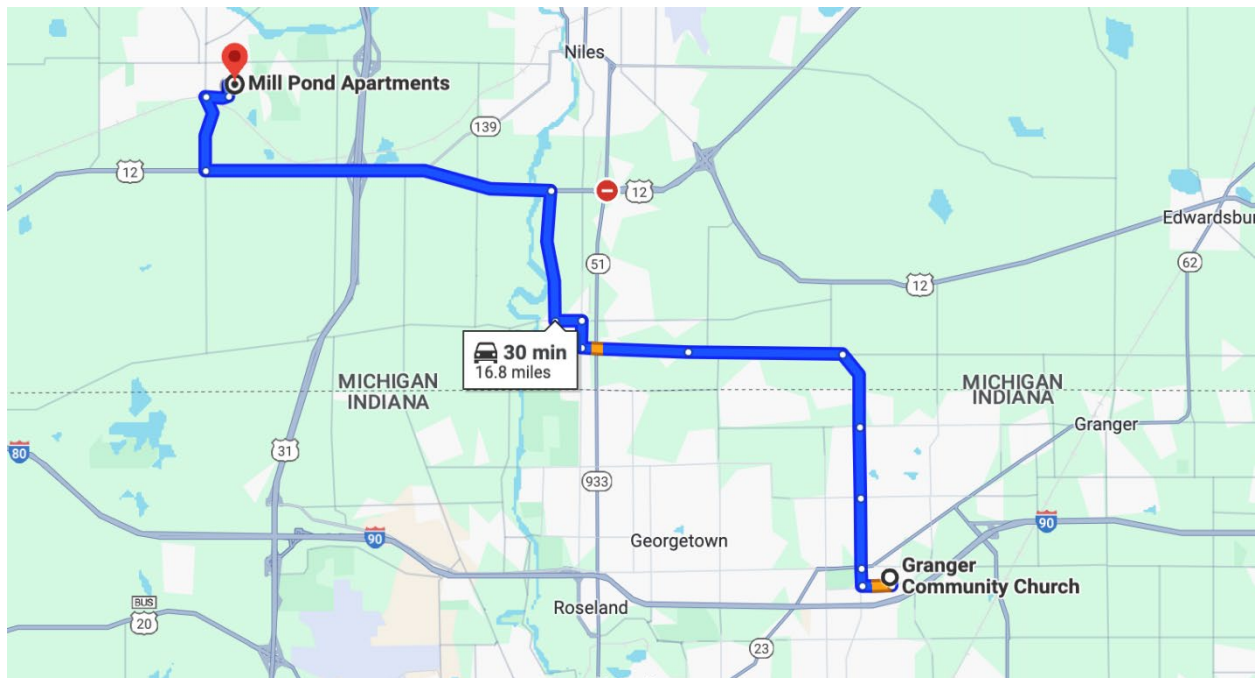
Directions:

1. Turn RIGHT (west) onto E. University Dr. .4 miles
2. Turn RIGHT (north) onto N. Main St. .2 miles
3. Continue onto Gumwood Rd. 1 mile
4. At the traffic circle, continue straight to stay on Gumwood Rd. 1 mile
5. At the 2nd traffic circle, continue straight to stay on Gumwood Rd. 1.1 miles
6. At the 3rd traffic circle, take the 2nd exit onto Redfield St. 2.2 miles
7. Continue onto Ontario Rd. 1 mile
8. Turn RIGHT (north) onto S. 3rd St. .4 miles
9. Turn LEFT (west) onto E. Bertrand Rd. .4 miles
10. Turn RIGHT (north) onto Bond St. 1.9 miles
11. Turn LEFT (west) onto US-12 W. 4.9 miles
12. Turn RIGHT (north) onto S. Red Bud Trail 1.1 miles
12. Turn RIGHT (east) onto Carroll St. .3 miles
13. Turn LEFT (north) onto Claremont St. .2 miles
14. Turn RIGHT (east) onto E. Smith St. 331 feet

Destination will be on the LEFT:

Mill Pond Apartments
800 East Smith Street
Buchanan, MI 49107

*Parking: Volunteers can park in front of the office and meet there.



Penelope 60 Apartments

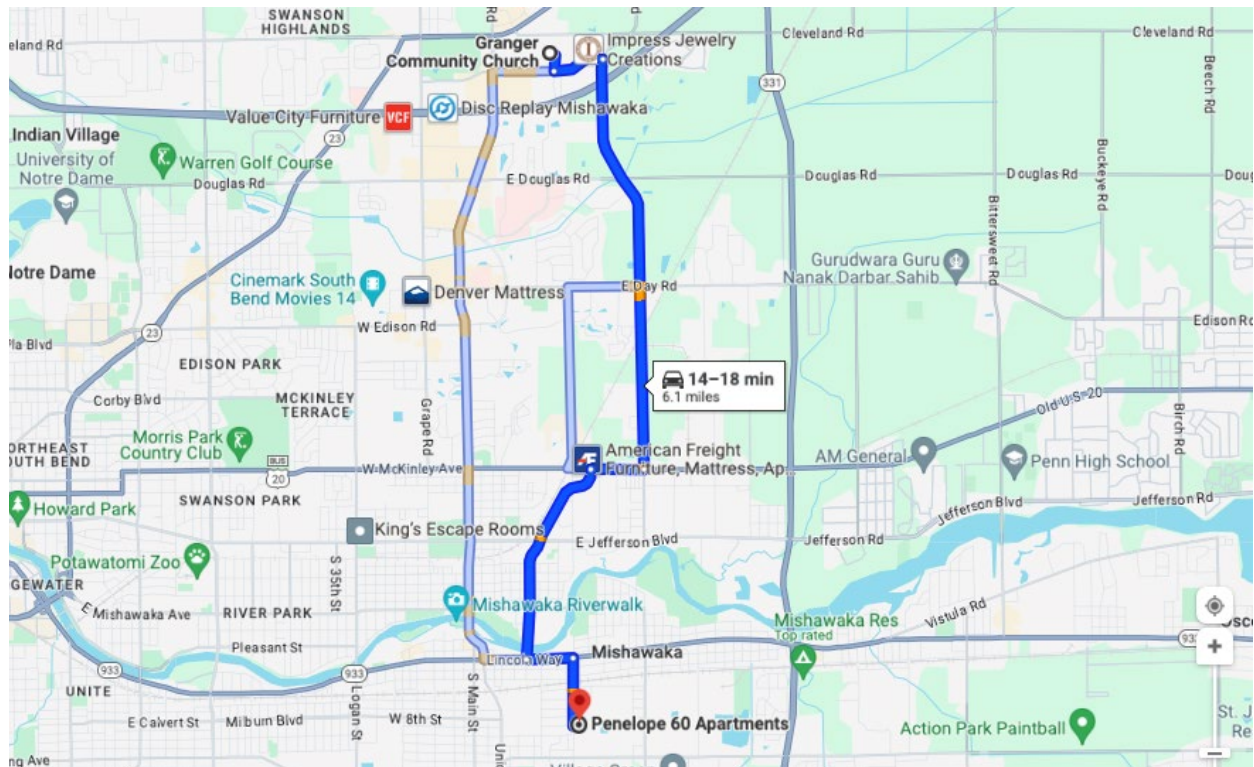
Directions:

1. Turn LEFT (east) onto E. University Dr. .4 miles
2. Turn RIGHT (south) onto N. Fir Rd. 2.9 miles
3. Turn RIGHT (west) onto E. McKinley Ave. .4 miles
4. Turn LEFT (south) onto N. Cedar St. 1.5 miles
5. Turn LEFT (east) onto Lincoln Way. .3 miles
6. Turn RIGHT (south) onto S. Merrifield Ave. .5 miles
7. Turn LEFT (east) at E. 9th St. 79 feet
8. Turn LEFT (north) 148 feet

Destination will be on the LEFT:

Penelope 60 Apartments
810 South Merrifield Avenue
Mishawaka, IN 46544

*Parking: Volunteers can park in the main parking lot. Additional parking is available in the adjacent Kroger parking lot.



Redbud Area Ministries

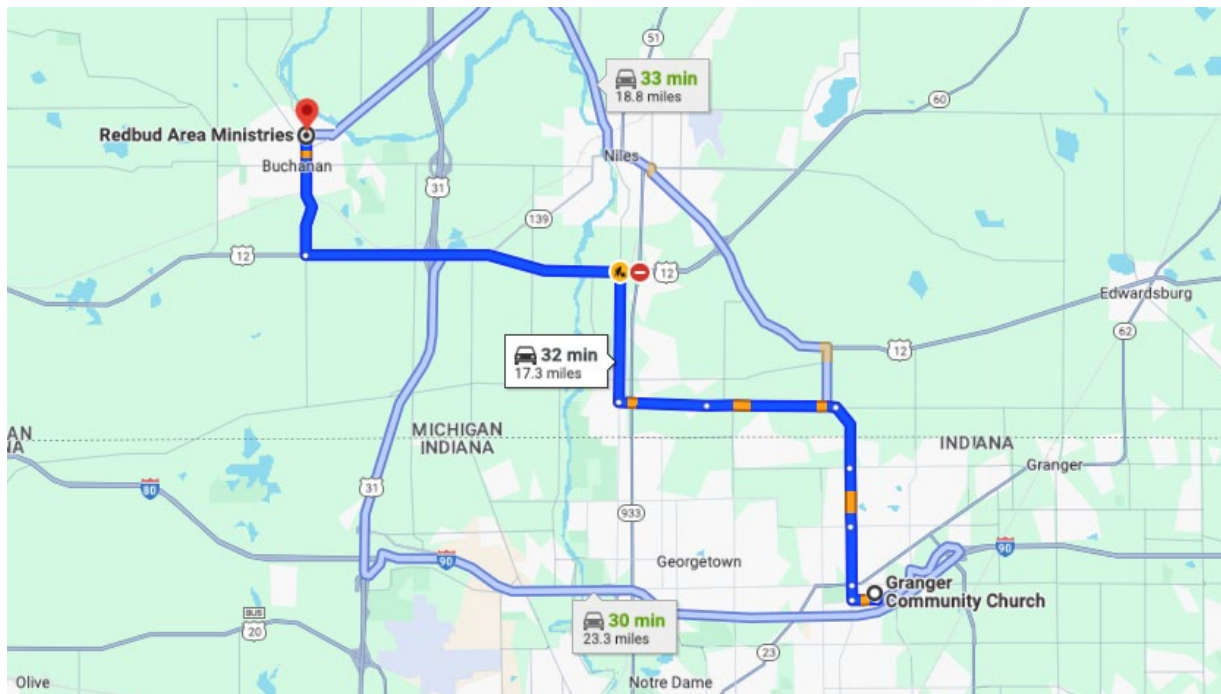
Directions:

- | | |
|---|-----------|
| 1. Turn RIGHT (west) onto E. University Dr. | .4 miles |
| 2. Turn RIGHT (north) onto N. Main St. | .2 miles |
| 3. Continue onto Gumwood Rd. | 1 mile |
| 4. At the traffic circle, continue straight to stay on Gumwood Rd. | 1 mile |
| 5. At the 2 nd traffic circle, continue straight to stay on Gumwood Rd. | 1.1 miles |
| 6. At the 3 rd traffic circle, take the 2 nd exit onto Redfield St. | 2.2 miles |
| 7. Continue onto Ontario Rd. | 1.5 miles |
| 8. Turn RIGHT (north) onto S. 3 rd St. | 2.2 miles |
| 9. Turn LEFT (west) onto US-12 W. | 5.4 miles |
| 10. Turn RIGHT (north) onto S. Red Bud Trail | 2.1 miles |

Destination will be on the RIGHT:

Redbud Area Ministries
708 Red Bud Trail North
Buchanan, MI 49107

*Parking: Volunteers can park in the main parking lot and along the street.



Sanctuary at Trinity Tower

Directions:

1. Turn RIGHT (west) onto E. University Dr. .4 miles
2. Turn RIGHT (north) onto N. Main St. .2 miles
3. Turn LEFT (west) onto IN 23 S / W. Cleveland Rd. .6 miles
4. Turn LEFT (southwest) onto IN-23 S. 3.0 miles
5. Continue STRAIGHT onto IN-23 N. 1.4 miles
6. Turn RIGHT (west) E. Jefferson Blvd. .6 miles
7. Continue STRAIGHT onto E. Wayne St. .2 miles
8. Turn LEFT (south) onto S. Dr. Martin Luther King Jr Blvd. / S. St. Joseph St. 85 feet
9. Turn LEFT (east) 69 feet
10. Turn RIGHT (south) 89 feet

Destination will be on the LEFT:

Sanctuary at Trinity Tower
316 South St. Joseph St.
South Bend, IN 46601

*Parking: Volunteers can park on the north side of the building and enter through the back maintenance door.

